

General Population Statistics

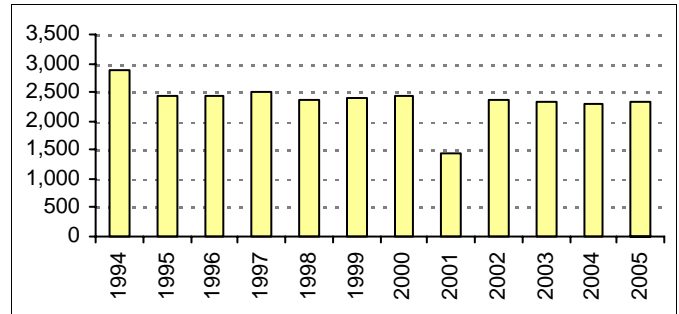
	1990	2000	% Change
AGE AND GENDER			
Total population.....	76,210	77,478	1.7
Males (All).....	36,447	37,730	3.5
Females (All).....	39,763	39,748	0.0
Under 5 years.....	3,944	3,500	-11.3
5 to 9 years.....	3,136	3,085	-1.6
10 to 14 years.....	2,906	3,086	6.2
15 to 19 years.....	4,261	4,156	-2.5
20 to 24 years.....	10,460	9,992	-4.5
25 to 34 years.....	20,133	21,362	6.1
35 to 44 years.....	10,226	11,623	13.7
45 to 54 years.....	5,922	7,802	31.7
55 to 59 years.....	2,863	2,582	-9.8
60 to 64 years.....	2,955	2,191	-25.9
65 to 74 years.....	5,194	4,059	-21.9
75 to 84 years.....	3,247	2,934	-9.6
85 years and over.....	963	1,106	14.8
Median age (years).....	30.8	31.1	1.0
RACE / ETHNICITY			
One race.....	*	73,721	*
White.....	67,624	59,635	-11.8
Black or African American.....	4,267	5,035	18.0
American Indian and Alaska Native.....	112	171	52.7
Asian.....	2,800	4,990	78.2
Native Hawaiian and Other Pacific Islander.....	24	50	108.3
Some other races.....	1,383	3,840	177.7
Two or more races.....	*	3,757	*
HISPANIC OR LATINO			
Hispanic or Latino.....	4,784	6,786	41.8
Not Hispanic or Latino.....	71,426	70,692	-1.0
White alone, Not Hispanic.....	64,287	56,320	-12.4
HOUSEHOLD TYPE			
Total households.....	30,319	31,555	4.1
Family Households (families).....	16,029	14,668	-8.5
With own children < 18.....	6,221	5,944	-4.5
Married-couple.....	11,089	10,155	-8.4
With own children < 18.....	4,429	4,148	-6.3
Female householder, no husb....	3,715	3,251	-12.5
With own children < 18.....	1,552	1,458	-6.1
Nonfamily households.....	14,290	16,887	18.2
Householder living alone.....	9,130	9,797	7.3
Householder 65+.....	3,289	2,774	-15.7
Households with under 18.....	6,798	6,603	-2.9
Households with 65+.....	7,150	6,099	-14.7
Average household size.....	2.44	2.38	-2.5
Average family size.....	3.10	3.06	-1.3

Source: U.S. Census 1990, 2000

Environment and Recreation

Open Space Protected Acres: 117

Water Usage: Yearly Water Use (Million Gallons)



Source: Massachusetts Department of Environmental Protection

Water Supply System: Somerville-MWRA

* MWRA: Massachusetts Water Resources Authority

Civic Engagement and Governance

Form of Government:

Mayor - Council

Voting

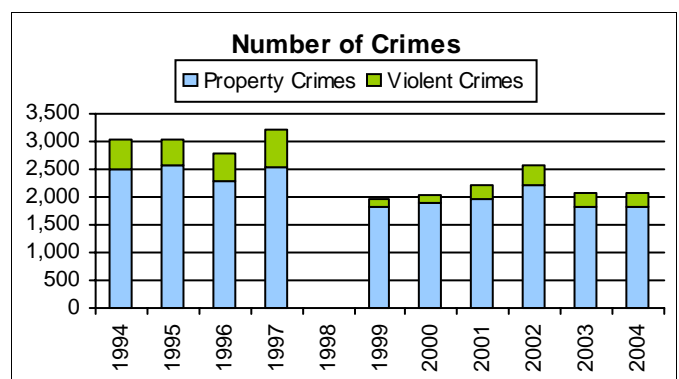
State Election Party Enrollment

	2002	2004	2006
Registered Voters	42813	43194	41224
Democrat	22703	23694	22688
Republican	2834	2604	2257
Unenrolled	17276	16873	15643
Population Over 18 Years	65983	65983	65983

2000 US Census

Source: Massachusetts Secretary of the Commonwealth

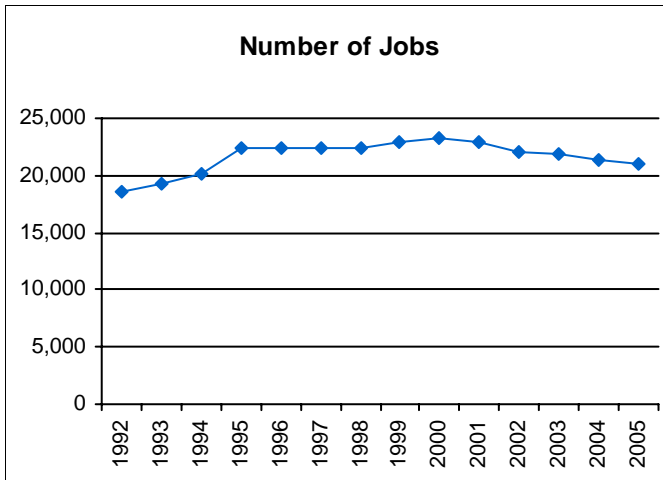
Public Safety



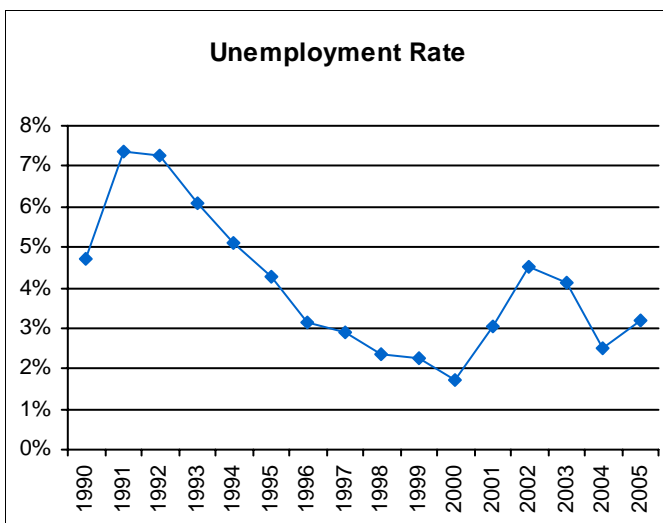
Source: Massachusetts State Police

1 Blank years indicate missing/incomplete data

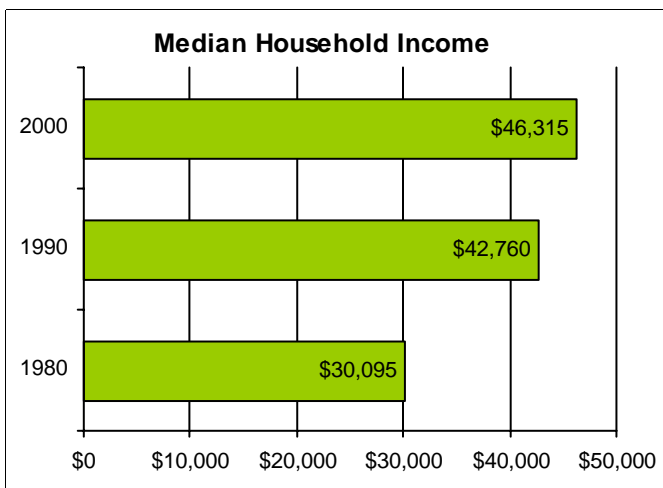
Economy



Source: Massachusetts Department of Workforce Development

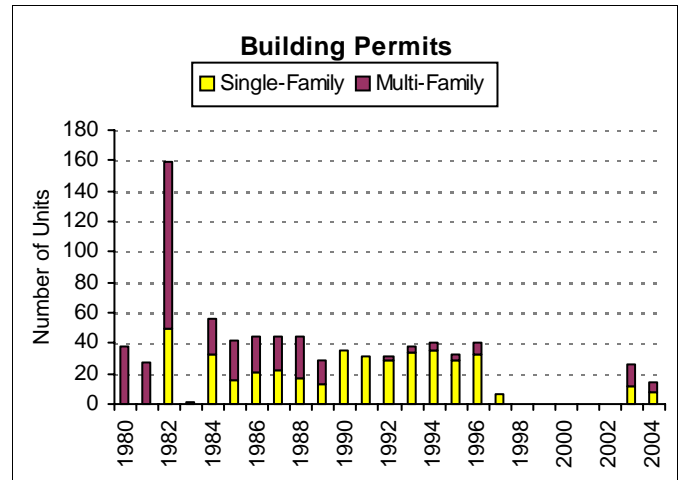


Source: Massachusetts Department of Workforce Development

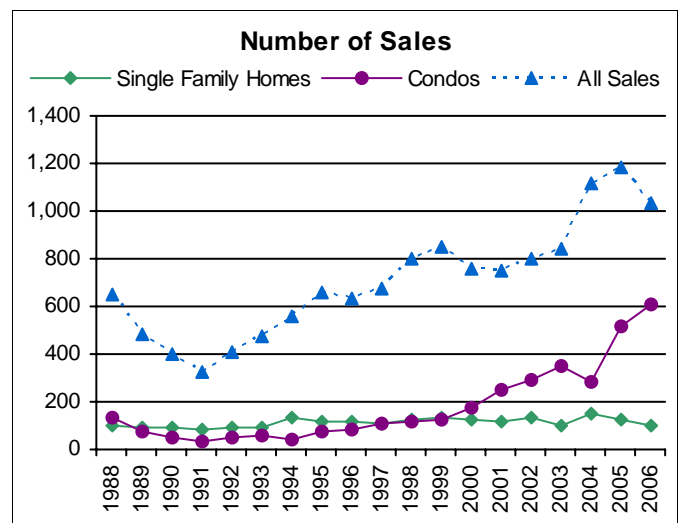


Source: 2000 US Census, SF3
Numbers adjusted for inflation.

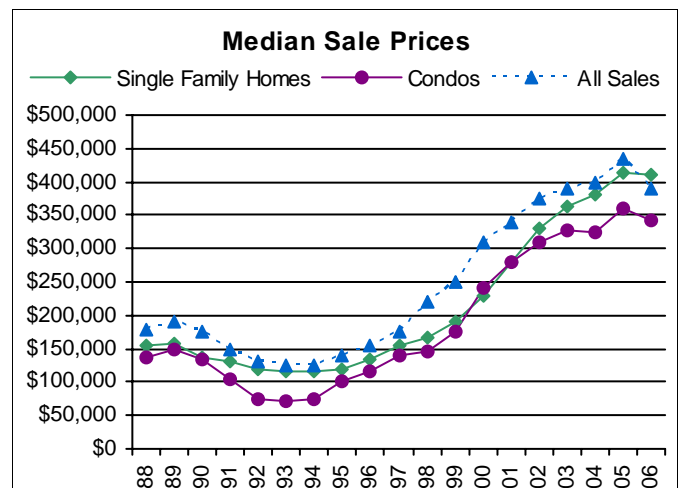
Housing



Source: US Census Building Permits Survey



Source: Banker & Tradesman



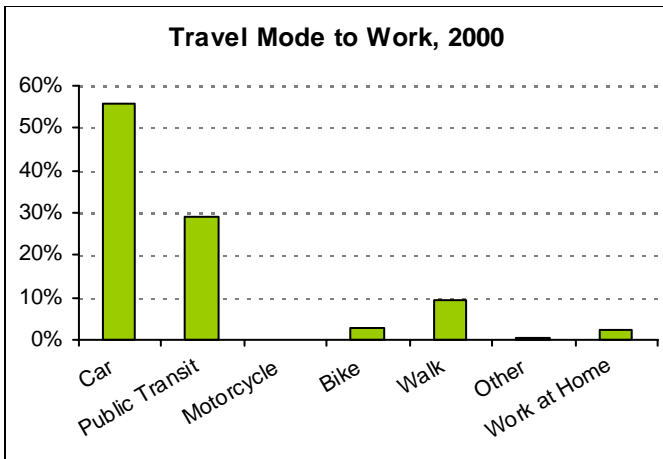
Source: Banker & Tradesman

Transportation

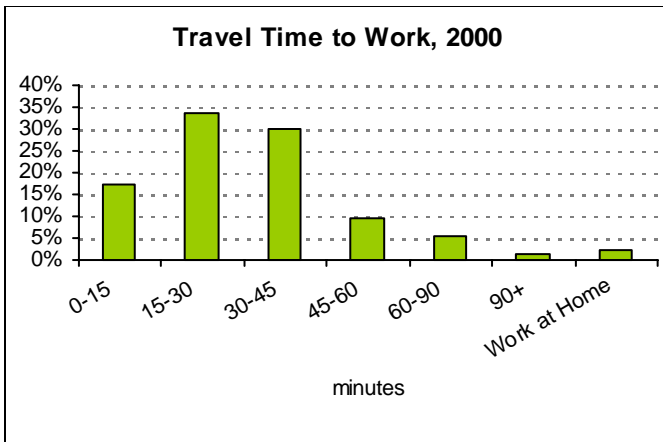
Journey-to-Work

Workers who travel within community:	7,105
travel from outside to community:	15,822
travel from community to outside:	37,840
Net Commuters:	-22,018

Source: US Census Transportation Planning Package 2000

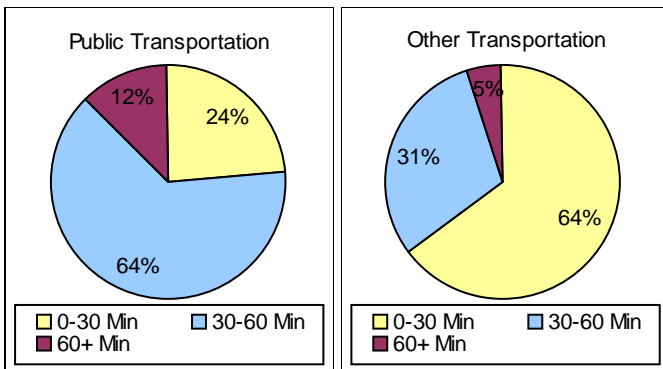


Source: US Census 2000



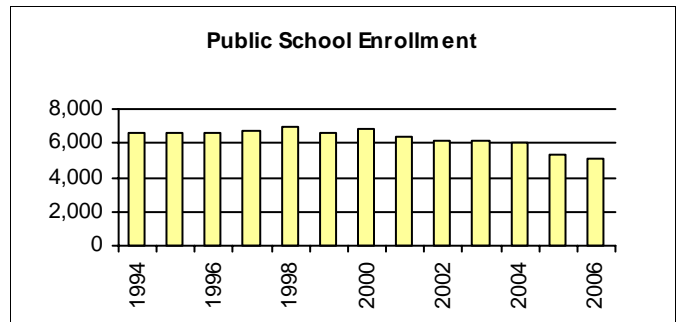
Source: US Census 2000

Travel Time to Work, 2000

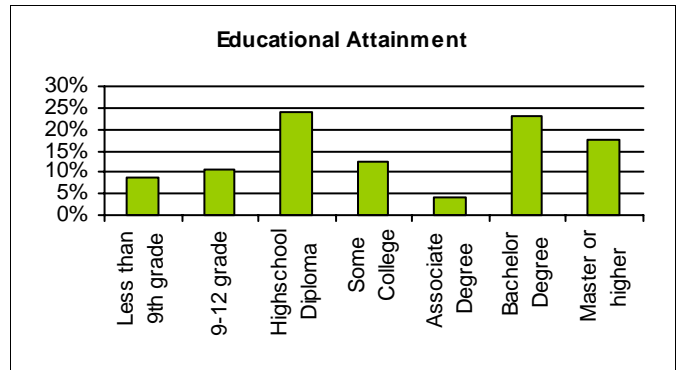


Source: US Census 2000

Education

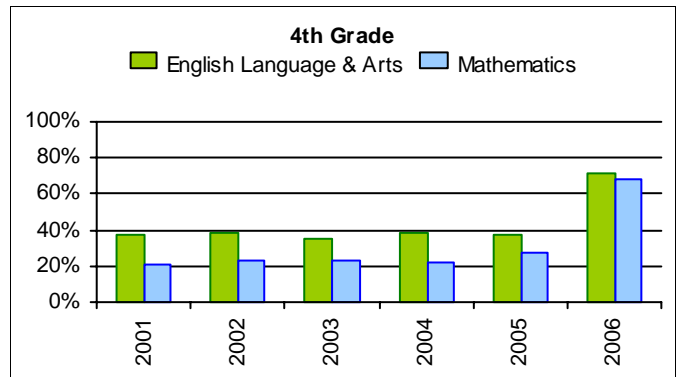


Source: Massachusetts Department of Education

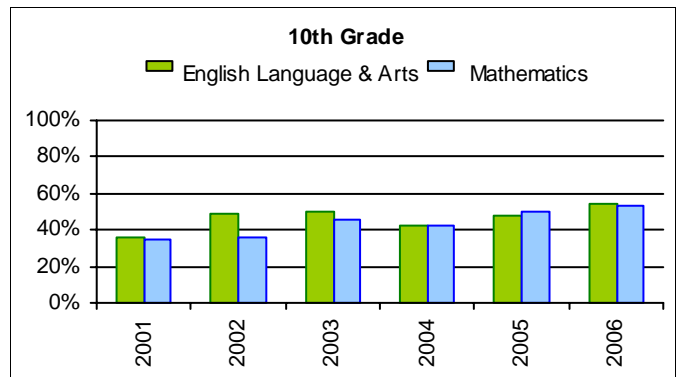


Source: US Census 2000

MCAS - Percent of Proficient



Source: Massachusetts Department of Education



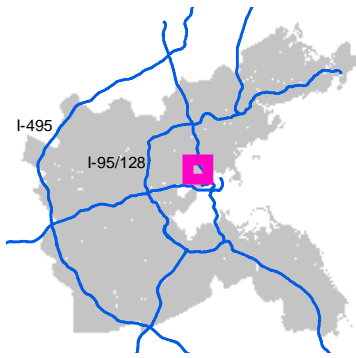
Source: Massachusetts Department of Education

SOMERVILLE
 Massachusetts

Legend

-  Town Boundaries
-  Open Space
-  Water
-  Major Roads

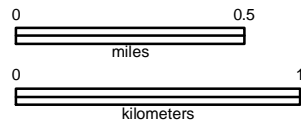
Area of Detail within Metro Boston



All data and analysis not otherwise credited are the property of the Metropolitan Area Planning Council (MAPC). For further information, contact MAPC at 617-451-2770.

DATA SOURCES

MassGIS and MAPC



SCALE: 1:26,635

